
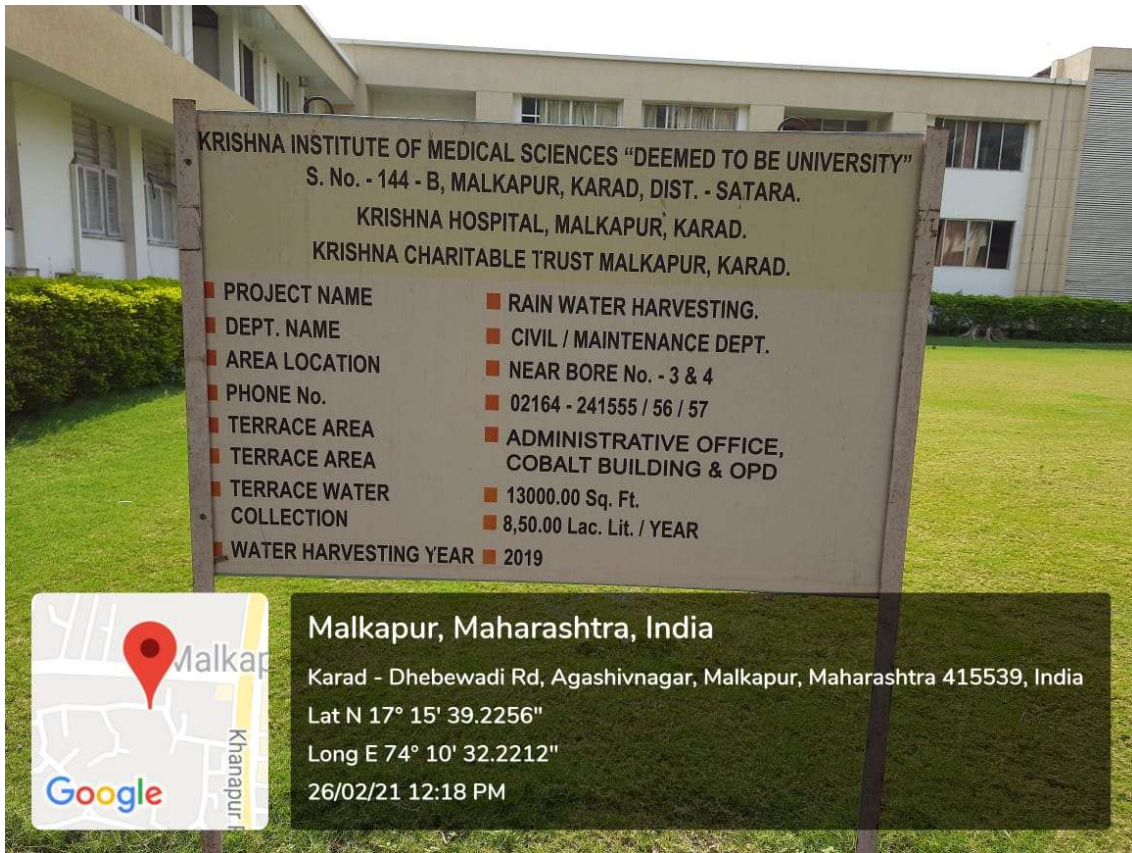


# Rain Water Harvesting



# Borewell





# Water Tank



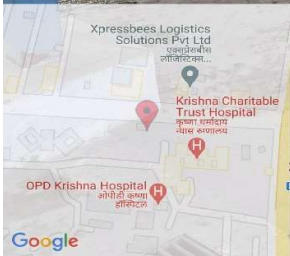
## Sewage Treatment Plant (STP)



Karad - Dhebewadi Rd, Agashivnagar, Malkapur, Maharashtra 415539, India

	Decimal	DMS
Latitude	17.261415	17°15'41" N
Longitude	74.175907	74°10'33" E

2021-02-11(Thu) 10:10(am)



Karad - Dhebewadi Rd, Agashivnagar, Malkapur, Maharashtra 415539, India

	Decimal	DMS
Latitude	17.261393	17°15'41" N
Longitude	74.175801	74°10'32" E

2021-02-11(Thu) 10:11(am)



## Water Purification Plant



415539, Agashivnagar, Malkapur, Maharashtra 415539, India

	Decimal	DMS
Latitude	17.259056	17°15'32" N
Longitude	74.173157	74°10'23" E

2021-02-16(Tue) 04:35(pm)



415539, Agashivnagar, Malkapur, Maharashtra 415539, India

	Decimal	DMS
Latitude	17.259086	17°15'32" N
Longitude	74.173189	74°10'23" E

2021-02-16(Tue) 04:34(pm)